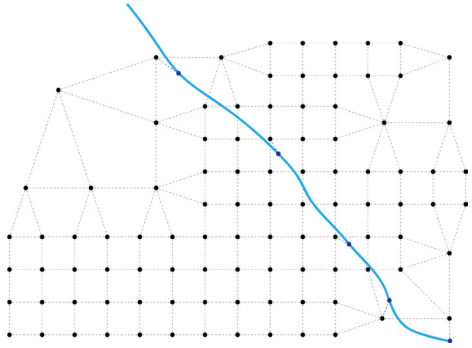


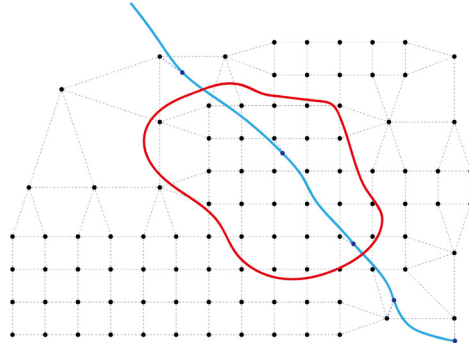
# ONTWIKKELING 3Di-WaterBalanceTool

## 1. RUIMTE SELECTEREN

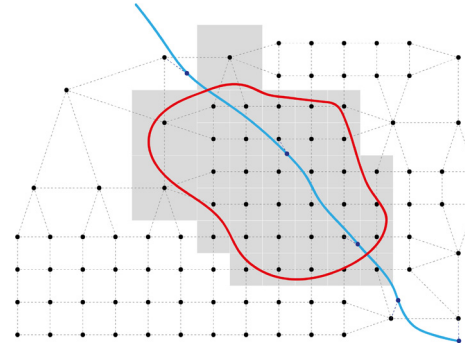
### BASIS: QGIS plugin



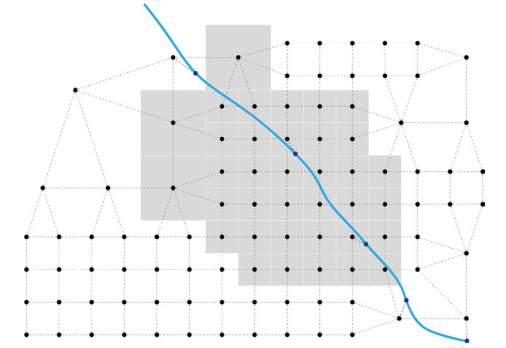
### selectiegebied tekenen - obv lijn?



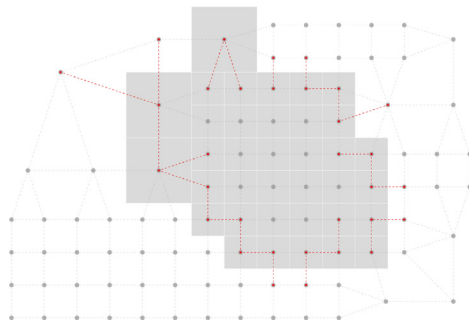
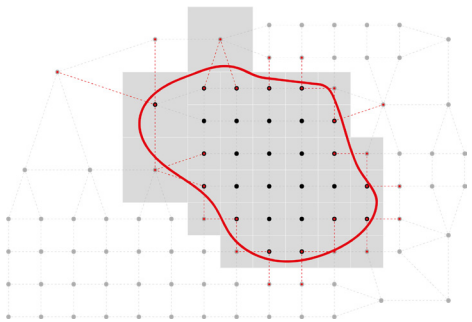
### selectie domein obv rekencellen - met selectiegebied



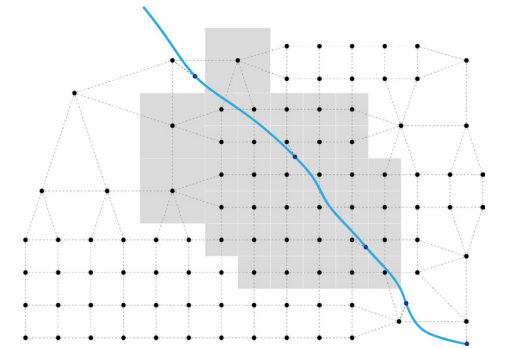
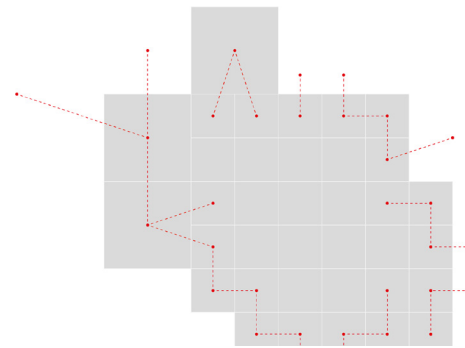
### selectie domein obv rekencellen - zonder selectiegebied



### flowlines zichtbaar - 2D



### flowlines zichtbaar - 1D en 2D



- andere nodes en lines half doorzichtig  
- nodes waar selectie-lines mee verbonden zijn ook rood. Zodat duidelijk wordt tussen welke twee punten de stroming is berekend.